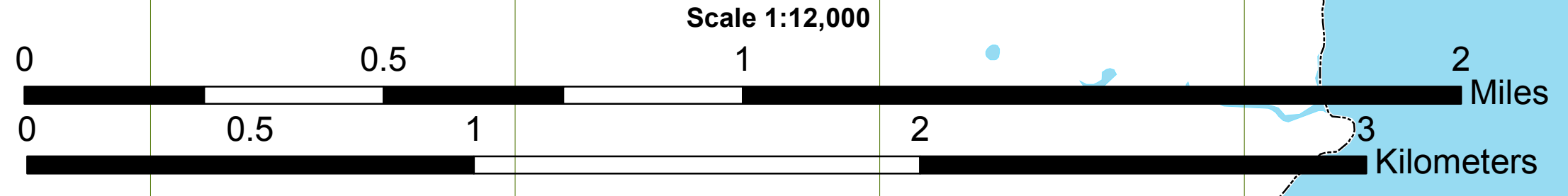
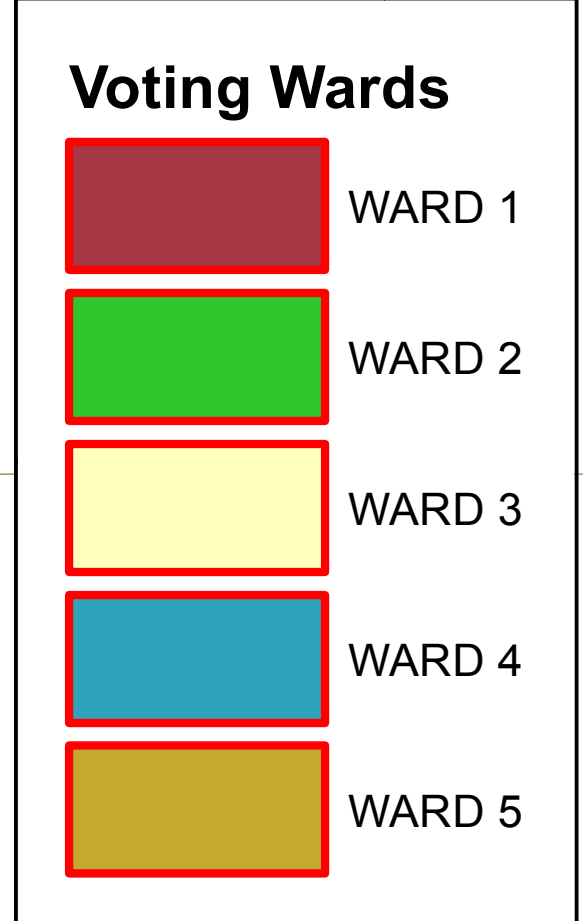
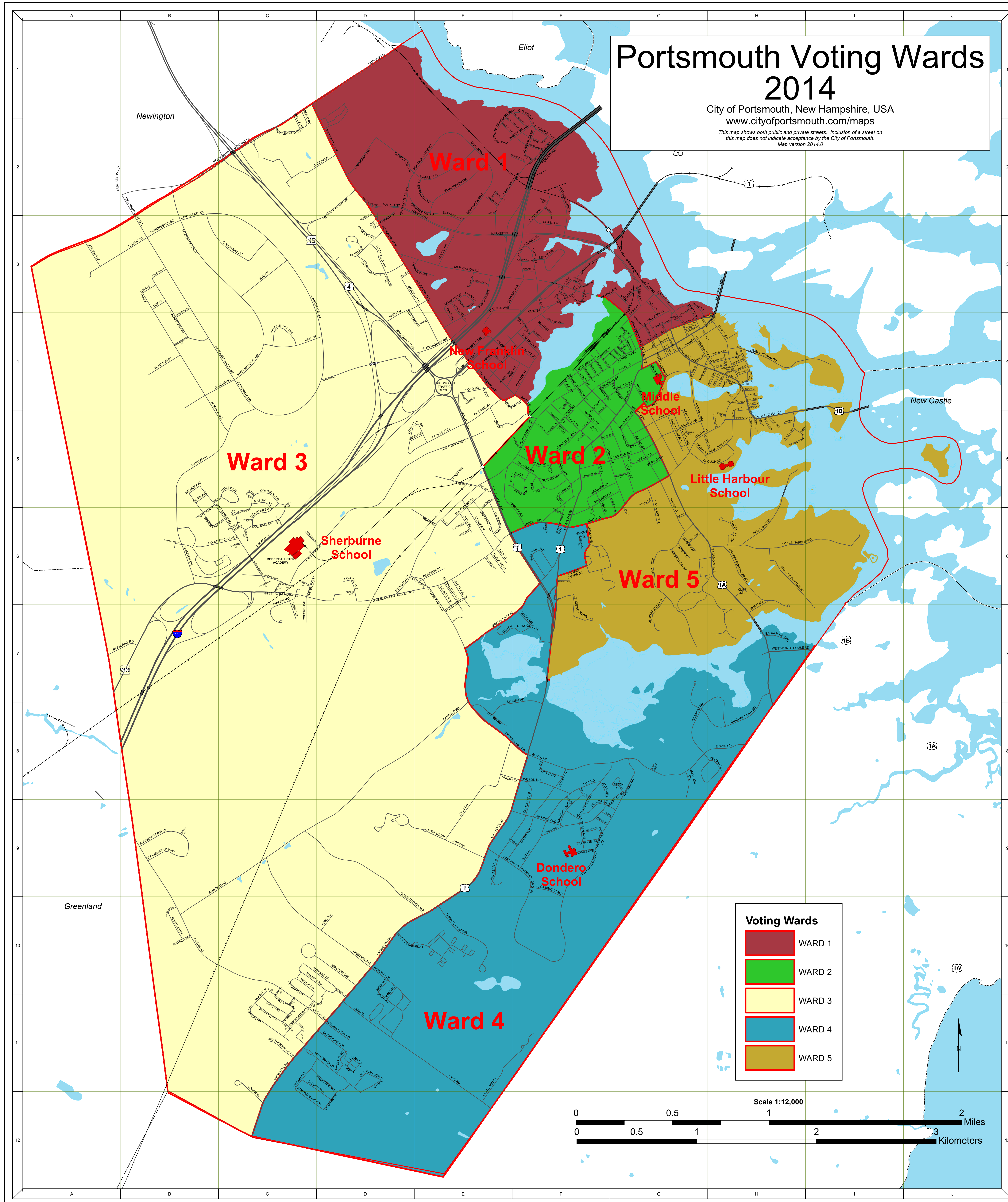


Portsmouth Voting Wards 2014

City of Portsmouth, New Hampshire, USA
www.cityofportsmouth.com/maps

This map shows both public and private streets. Inclusion of a street on this map does not indicate acceptance by the City of Portsmouth.
 Map version 2014.0



Street Index

- ADAMS AVE: F9
- AIRLINE AVE: A3
- ALBACORE WAY: E2
- ALBANY ST: F4-5
- ALDER WAY: F3
- ALDRICH CT: F5
- ALDRICH RD: F5
- ANDREW JARVIS DR: F6
- ANNE AVE: D10-11
- ARTHUR F BRADY DR: C3, D2-3
- ARTHUR DR: F8-9
- ARTWILL AVE: F6
- ASH ST: F5-6
- ASHLAND RD: D4
- ASHLAND ST: F3
- ATKINSON ST: G4
- AUSTIN ST: F4-5
- AUTUMN ST: G4
- AVIATION AVE: B3-5
- BALL ST: H5
- BANFIELD RD: B9-10, C9, D8-9, E7-8
- BARBERRY LN: E5
- BARTLETT ST: E4, F4-5
- BAYCLIFF RD: H5
- BEDFORD WAY: E2
- BEECHSTONE ST: D10-11
- BEECHWOOD ST: F3
- BELLE ISLE RD: H5-6
- BENSON ST: E6
- BERSUM LN: G5
- BIRCH ST: E2
- BLOSSOM ST: H5
- BLUE HERON DR: E2
- BLUEFISH BLVD: C11, D11-12
- BORTHWICK AVE: C6, D5-6
- BOSS AVE: F5
- BOW ST: G3-4
- BOYAN PL: H5
- BOYD RD: E4
- BRACKETT LN: G5
- BRACKETT RD: G5
- BREWERY LN: F5
- BREWSTER ST: F4
- BRIDGE ST: G4
- BRIGHTMAN LN: F2-3
- BROAD ST: G5-6
- BUCKMINSTER WAY: B9
- BURKHART ST: C6
- BURKITT ST: E4
- BUS TRANSPORTATION CTR: B6
- CABOT ST: F4, G4-5
- CAMPUS DR: D9
- CASS ST: F4-5
- CATE ST: E4-5
- CENTRAL AVE: E3
- CENTRE ST: E4
- CERES ST: G3
- CHAPEL CT: G3-4
- CHAPEL ST: G3-4
- CHASE DR: F3
- CHATHAM ST: F4
- CHAUNCEY ST: F5
- CHESTNUT ST: G4
- CHEVROLET AVE: F5
- CHURCH ST: G4
- CLARK DR: F3
- CLEVELAND DR: F8-9
- CLIFF RD: H6
- CLINTON ST: F4
- CLOUGH DR: G5
- CLOVER LN: D3-4
- COACH RD: C11-12
- COAKLEY RD: D5
- CODFISH CORNER RD: D11
- COFFIN CT: F4-5
- COLONIAL DR: C5-6
- COLUMBIA CT: F4
- COLUMBIA ST: F4-5
- COMMERCE WAY: D2
- COMMERCIAL AVE: G4
- CONCORD WAY: E2
- CONGRESS ST: G4
- CONSTITUTION AVE: C9, D9-10
- COOLIDGE DR: E9, F9-9
- CORNWALL ST: F4
- CORPORATE DR: B2-3, C2-5
- COTTAGE ST: E4-5
- COUNTRY CLUB RD: B6
- COURT PL: G4
- COURT ST: G4
- CRESCENT WAY: E1-2, F1-2
- CURRIERS CV: H6
- CUSTOM HOUSE CT: G4
- CUTTS AVE: F2-3
- CUTTS ST: F3
- DANIEL ST: G4
- DAVIS RD: C6-7
- DEARBORN LN: F3
- DEARBORN ST: F3
- DECATUR RD: C5-6
- DEER ST: G3-4
- DENISE ST: C11
- DENNETT ST: E4, F3-4
- DESFOSSES AVE: D11
- DIAMOND DR: E3
- DODGE AVE: D6
- DOLPHIN DR: D11-12
- DORIS AVE: B5
- DOVER ST: F4
- DRIFTWOOD LN: H5
- DUNLIN WAY: E2
- DURGIN LN: C2
- DURHAM ST: B4
- DUTTON AVE: G4
- DWIGHT AVE: F9
- EASTWOOD DR: E11-12
- ECHO AVE: D3
- EDGEWOOD RD: F8
- EDMOND AVE: E3-4
- EDWARD ST: G4
- ELM CT: F5
- ELWYN AVE: G5
- ELWYN RD: F8, G8
- ELWYN RD EXT: G8
- ESSEX AVE: E5-6
- EXETER ST: A3
- FAIRVIEW AVE: E3
- FAIRVIEW DR: E3
- FALKLAND PL: F2
- FARM LN: D3-4
- FELLS RD: F5
- FERNALD CT: H5
- FIELDS RD: E5
- FILLMORE RD: F9
- FLEET ST: G4
- FLETCHER ST: E6
- FOCH AVE: E5
- FOREST ST: F2
- FRANKLIN DR: E4
- FRANKLIN ST: H4
- FREELM CIR: C10
- FRENCHMAN'S LN: F5
- FRIEND ST: F5
- FW HARTFORD DR: F9-10
- GARDEN ST: E4
- GARDNER ST: H4
- GARFIELD RD: F9
- GATES ST: G4
- GEORGES TER: C5
- GOOSE BAY DR: B2-3
- GOSLING RD: C1-2
- GOSPORT RD: G7-8, H7-8
- GRAFTON DR: B5-6, C4-5
- GRANITE ST: D2-3
- GRANT AVE: E9, F8-9
- GRANT WAY: E9
- GRAYS LN: G6
- GREEN ST: G3
- GREENLAND RD: A7, B7, C6
- GREENLEAF AVE: E7, F6-7
- GREENLEAF WOODS DR: E7
- GREENSIDE AVE: B5-6
- GRIFFIN RD: C6-7
- HALL CT: C6
- HAMPSHIRE RD: E5-6
- HAMPTON ST: B4
- HANCOCK ST: G4
- HANOVER ST: F4, G3-4
- HARDING DR: F9, G8-9
- HARRISON AVE: F8-9
- HARVARD ST: C6
- HAVEN CT: G4
- HAVEN RD: G5
- HAWTHORNE ST: G5
- HAYES PL: B9
- HEATHER LN: B9
- HERITAGE AVE: C9-10
- HIGHLINER AVE: C6
- HIGH ST: G3-4
- HIGHLAND ST: G5
- HILL ST: G4
- HILLCREST DR: D3
- HILLSIDE DR: F6
- HODGDON LN: D2-3
- HOLIDAY DR: F7
- HOLLY LN: B5
- HOLMES CT: H4
- HOOPER DR: E9
- HOWARD ST: H4
- HUMPHREYS CT: H4-5
- HUNTING ST: H4
- HUNTERS HILL AVE: F4
- I-95 NORTH: B6-6, C5-6, D4-5, E3-4, F2-3
- I-95 SOUTH: A8, B6-8, C5-6, D4-5, E3-4, F2-3
- INCINERATOR RD: G6-7
- INTERNATIONAL DR: B2-3, C3-4
- ISLINGTON ST: D6, E5-6, F4-5
- JACKSON HILL ST: F3
- JENKINS AVE: F6
- JEWELL CT: F5
- JOAN AVE: D10-11
- JOFFRE TER: F5
- JOHNSON CT: H4
- JONES AVE: G6-7
- JUNKINS AVE: G4-5
- KANE ST: F3
- KEARSARGE WAY: E2-3
- KENSINGTON RD: F5
- KENT ST: G5
- LADD ST: G4
- LAFAYETTE DR: C11-12, D10-11, E9-10, F5-9
- LANG RD: D11, E11-12
- LANGDON ST: F4
- LARRY LN: D5
- LAUREL CT: E2, F2
- LAWRENCE ST: F5
- LEAVITT AVE: E6-7
- LEDGEWOOD DR: F6-7
- LEE ST: B9
- LENS AVE: G6
- LESLIE DR: F3
- LINCOLN AVE: F5
- LITTLE HARBOR RD: H6
- LIVERMORE RD: C10
- LOIS ST: E6
- LONGMEADOW LN: D3
- LONGMEADOW RD: D11
- LOOKOUT LN: G5
- LOVELL ST: F4
- MACKEREL AVE: C11
- MADISON ST: F4-5
- MANCHESTER SQ: B3
- MANGROVE ST: E2
- MANNING ST: H4
- MANOR DR: E4
- MAPLE ST: D3
- MAPLEWOOD AVE: D3, E3, F3, G3-4
- MARCY ST: H4-5
- MARIETTE DR: C10-11
- MARJORIE ST: E6
- MARK ST: G4
- MARKET SQ: G4
- MARKET ST: D2, E2-3, F3, G3-4
- MARNE AVE: G6
- MARSH LN: F3
- MARSTON AVE: G5-6
- MARTHA TER: B10
- MARTINE COTTAGE RD: H6, I6-7
- MASON AVE: C5-6
- MCCLINTOCK AVE: E6-7
- MCDONOUGH ST: F4
- MC GEE DR: E3
- MCKINLEY RD: E9, F9, G8-9
- MENABO CT: G5
- MEADOW RD: D3, E3-4
- MECHANIC ST: H4
- MEETING HOUSE HILL RD: H4
- MELBOURNE ST: E5-6
- MELCHER ST: H4
- MEMORIAL BRG: H3-4
- MENDUM AVE: F5
- MEREDITH WAY: E4
- MERRIMAC ST: G5
- MICHAEL SUCCI DR: F2-3
- MIDDLE RD: D6, E6, F5-6
- MIDDLE ST: F5, G4-5
- MILL POND WAY: F4
- MILLER AVE: G4-5
- MIRONA RD: E7-8, F7-8
- MOEBUS TER: H5
- MOFFAT ST: E7
- MONROE ST: F5-6
- MONROE ST EXT: F6
- MONTEITH ST: F4
- MORNING ST: E4
- MT VERNON ST: H5
- MYRTLE AVE: E3-4, F3-4
- NATHANIEL DR: C11
- NEW CASTLE AVE: H4-5, I4-5
- NEW HAMPSHIRE AVE: B2-4
- NEWFIELD ST: B3-4
- NH 33: A7, B6-7
- NIXON PARK: G8
- NORTH SCHOOL ST: F3
- NORTHWEST ST: F3
- CLEARY PL: E3
- OAK AVE: C4
- OAK ST: E2
- OAKWOOD DR: G8
- OCEAN RD: B9-10, C10-11
- OCTOPUS AVE: D11
- ODIORNE POINT RD: G7-8, H7-8
- ONYX LN: E3
- OPAL AVE: E3
- ORCHARD ST: E2
- ORCHARD CT: F6
- ORCHARD ST: F5-6
- ORIENTAL GDNS: D1-2
- OSPREY DR: D2
- OXFORD AVE: C6-7
- PAMELA ST: C11
- PARK & RIDE: D6
- PARK ST: F5
- PARKER ST: G4
- PARROTT AVE: G4
- PARTRIDGE ST: H4
- PATRICIA DR: B10
- PEARL ST: G4
- PEARSON ST: E6
- PEASE BLVD: B2
- PEIRCE ISLAND RD: H4
- PENHALLOW ST: G4
- PEVERLY HILL RD: E6-8
- PHEASANT LN: E9
- PICKERING AVE: H4
- PICKERING ST: H4
- PIERCE PL: F8
- PINE ST: E4
- PINECREST TER: C4
- PINEHURST RD: C5-6
- PLAINS AVE: D6
- PLEASANT POINT DR: H5
- PLEASANT ST: G4
- POLK AVE: F8-9
- PORPOISE WAY: E1, F1-2
- PORTER ST: G4
- PORTSMOUTH BLVD: D2
- PORTSMOUTH TRAFFIC CIR: E4
- POST RD: D10
- PRAY ST: H4
- PREBLE WAY: F2
- PRINCETON ST: C6
- PROSPECT ST: F3
- RALEIGH WAY: E2
- RAND CT: G6
- RANGER WAY: F2
- RAYNES AVE: F3
- REDHOOK WAY: B2
- REGINA RD: G8
- RICCI AVE: D10
- RICHARDS AVE: G4-5
- RICHMOND ST: G4
- RIDGES CT: H5
- ROBERT AVE: D10
- ROBIN LN: H5
- ROCHESTER AVE: B3-4
- ROCK ST: F4
- ROCKAWAY ST: F6
- ROCKINGHAM AVE: D4
- ROCKINGHAM ST: F4
- ROCKLAND ST: G4-5
- ROGERS ST: G4
- RUBY RD: E3-4
- RUSSELL ST: G3
- RUTH ST: F4
- RUTLAND ST: E5
- RYE ST: C3
- SAGAMORE AVE: G5-6, H6-8
- SAGAMORE GRV: H7
- SALEM ST: F4
- SALMON AVE: C11, D11-12
- SALTER ST: H4
- SANDERLING WAY: E2
- SAPPHIRE CT: C3-4
- SARAH LONG BRG: F3, G2-3
- SARATOGA WAY: E2
- SCHURMAN AVE: C6
- SCOTT AVE: G4
- SEWALL RD: E5
- SHAW RD: H6-7
- SHEAFE ST: G4
- SHEARWATER DR: D2
- SHEFFIELD RD: E9-6
- SHERBURNE AVE: G5
- SHERBURNE RD: B5-6
- SHERIDAN AVE: F6
- SIMMONS RD: C10
- SIMS AVE: E6
- SNUG HARBOR AVE: D3
- SOMERSWORTH ST: B4
- SOUTH MILL ST: H4
- SOUTH SCHOOL ST: H4
- SOUTH ST: F6, G5-6, H4-5
- SPARHAWK ST: F4
- SPAUDLING TRKE: C2-3, D3-4
- SPINNAKER WAY: E2-3
- SPINNEY RD: E5-6
- SPRING ST: G5
- SPRINGBROOK CIR: E10
- SQUID ST: D11
- STAR ST: E4
- STATE ST: F4-5, G4
- STAYSAIL WAY: E2-3
- STONECROFT RD: D11
- STRATHAM ST: B3
- STRIPED BASS AVE: C11-12
- SUDBURY ST: F4
- SUMMER ST: G4
- SUMMIT AVE: F6
- SUNSET RD: F5
- SUTTON AVE: B5-6
- SUZANNE DR: C10-11, D10-11
- SWETT AVE: E6-7
- SYLVESTER ST: E6
- TAFT RD: F8-9
- TANNER CT: G4
- TAYLOR LN: F9
- THAXTER RD: E5
- THORNTON ST: E4
- TJ GAMESTER AVE: F9
- TOPAZ PL: E3
- TRUMAN PL: F9
- TUNA TER: D11
- TYLER PL: F9
- U.S. ROUTE 1 BYP: E4-6, F3-4, F6-7
- UNION ST: F4-5
- URCHIN AVE: C11
- VAN BUREN AVE: F9
- VAUGHAN MALL: G4
- VAUGHAN ST: C3-4
- VERDUN AVE: G8
- VERSAILLES AVE: G6
- VICTORY RD: C5
- VINE ST: E6
- WALDEN ST: H4
- WALKER BUNGALOW RD: H6-7
- WALKER ST: F3
- WALLIS RD: C10-11
- WALTON AVE: E3-4, F3-4
- WARD PL: F6
- WASHINGTON ST: G4
- WATER ST: H4
- WEBB RD: D6
- WEALD RD: C1-2
- WEATHERSTONE RD: C11
- WEBSTER WAY: H4
- WEDGEWOOD RD: C2
- WENTWORTH HOUSE RD: H7
- WENTWORTH ST: H4
- WEST RD: E8-9
- WHIDDEN ST: H4
- WHIPPLE CT: C6
- WHIPPLE ST: E4
- WHITE CEDAR BLVD: D10
- WHOLEY WAY: D3
- WIBIRD ST: F5
- WILLARD AVE: F5-6
- WILLOW LN: G5
- WILSON RD: F8
- WINCHESTER ST: C11
- WINSOR DR: C1-2
- WINTER ST: F4
- WITMER AVE: B5
- WOODBURY AVE: C1, D1-3, E3-4
- WOODLAWN CIR: D3
- WOODWORTH AVE: E6-7
- WORTHEN RD: C6
- WRIGHT AVE: G4