

PARKING and TRAFFIC SAFETY COMMITTEE
PORTSMOUTH, NEW HAMPSHIRE

CITY HALL CONFERENCE ROOM A
CITY HALL, MUNICIPAL COMPLEX, 1 JUNKINS AVENUE

*Members of the public also have the option to join the meeting over Zoom.
(See below for more details) **

8:30 AM

June 6th, 2024

AGENDA

I. CALL TO ORDER

II. ATTENDANCE

III. FINANCIAL REPORT

IV. PUBLIC COMMENT (15 MINUTES)

This is the time for all comments on any of the agenda items or non-agenda items.

V. PRESENTATIONS

None

VI. NEW BUSINESS

(No public comment during Committee discussion without Committee approval.)

A. Taxi Stands, request to modify City Ordinance Chapter 7, Section 7A.408, to allow for taxi stands to revert to metered parking when no taxi licenses and medallions are issued by the City, by DPW. Sample Motion: Move to approve changes to Chapter 7, Section 7A.408 as presented.

B. Initial discussions about providing a car sharing operation, such as ZipCar, in the City. Sample Motion: Move to request staff report back on alternatives, feasibility and opportunities for a car sharing program in the City.

VII. OLD BUSINESS

A. Hanover Street, report back on request for 15-minute space near Vaughan Mall. Sample Motion: Move to relocate 15-minute space on Hanover Street, near the intersection of Maplewood Avenue, to a location near the intersection with the Vaughan Mall.

VIII. INFORMATIONAL

A. Police monthly accident report

B. Update on sidewalk project along Greenleaf Avenue and Lafayette Road

C. Update on Rail Trail access improvements on Islington Street near Vine Street and Barberry Lane

D. Bike corral locations

E. City road construction projects update

IX. MISCELLANEOUS

A. July meeting

X. ADJOURNMENT

**Members of the public also have the option to join the meeting over Zoom, a unique meeting ID and password will be provided once you register. To register, click on the link below or copy and paste this into your web browser:*

https://us06web.zoom.us/webinar/register/WN_thXij47ETz6_gU7dspvoMA

After registering, you will receive a confirmation email containing information about joining the webinar.

Unaudited

Percentage of Fiscal Year Complete 83.33%
--

Preliminary
Totals Thru
April 30, 2024

	Total	Budgeted	% of Budget
FY 24			
Parking Meter Fees	3,767,154.78	4,310,000.00	87%
Meter Space Rental	153,185.00	150,000.00	102%
Meter In Vehicle	0.00	0.00	0%
EV Charging Stations	18,056.40	15,000.00	120%
Parking-Area Service Agreements	22,800.00	35,000.00	
High Hanover Transient	1,643,697.10	2,350,000.00	70%
High Hanover Passes	938,415.12	1,150,000.00	82%
Foundry Place Transient	380,241.44	400,000.00	95%
Foundry Place Passes	451,337.36	450,000.00	100%
Parking Sign Permit	100.00	0.00	
HH Pass Reinstatement	210.00	750.00	28%
Foundry Pass Reinstatement	1,305.00	750.00	174%
Parking Violations	1,142,564.48	900,000.00	127%
Immobilization Administration Fee	10,425.00	6,000.00	174%
Summons Admin Fee	0.00	0.00	0%
Total FY 24	8,529,491.68	9,767,500.00	87%

	BUDGETED	
	7,267,500	74% Transfer to Parking Fund
	2,500,000	26% Funds Remaining in Gen Fund

Section 7A.408: TAXI STANDS DESIGNATED (Amended 01/23/2023)

The following areas are hereby designated as Taxi stands:

- A. Pleasant Street: easterly side, first parallel parking space north of State Street.

In the event that there are no Taxi Licenses and Medallions issued by the City, any designated Taxi stands shall revert to metered parking spaces until such time as the City issues Taxi Licenses and Medallions.

Maplewood Avenue

Hanover Street

Vaughan Mall

Fleet Street

Retain one 15-minute space

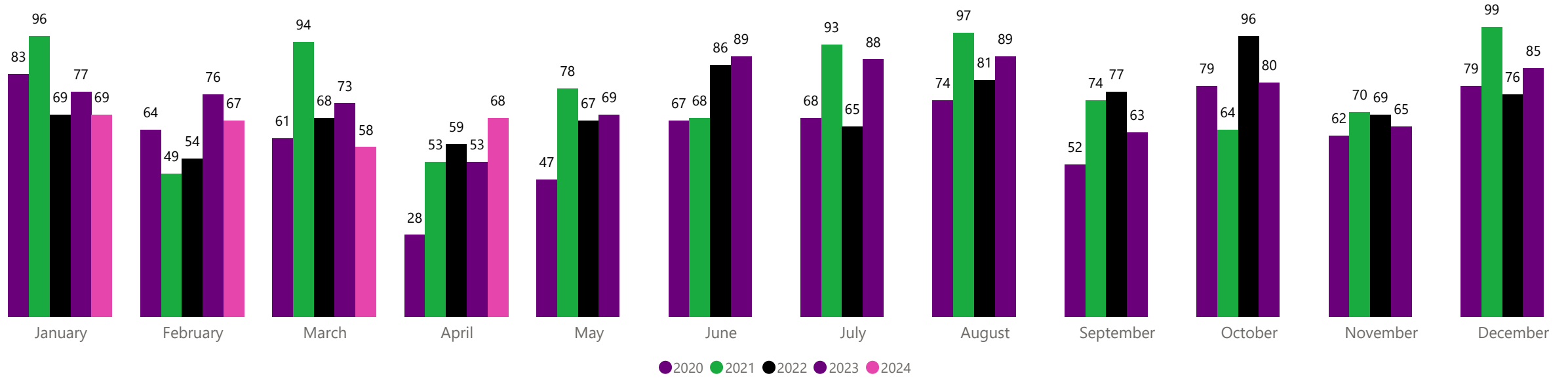
Change 15-minute space to Zone A space

Change Zone A space to 15-minute space

Retain 15-minute spaces (2)



PORTSMOUTH ACCIDENT REPORT

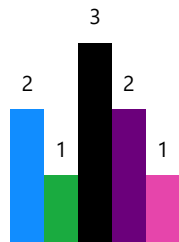


April 2024- 28 reportable crashes, damage > \$1,000




YEARLY TOTALS

Month	2024
February	0
March	0
April	1
Total	1



● 2020 ● 2021 ● 2022 ● 2023 ● 2024

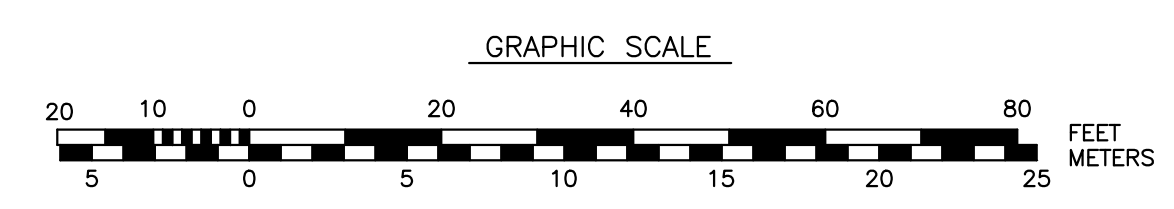
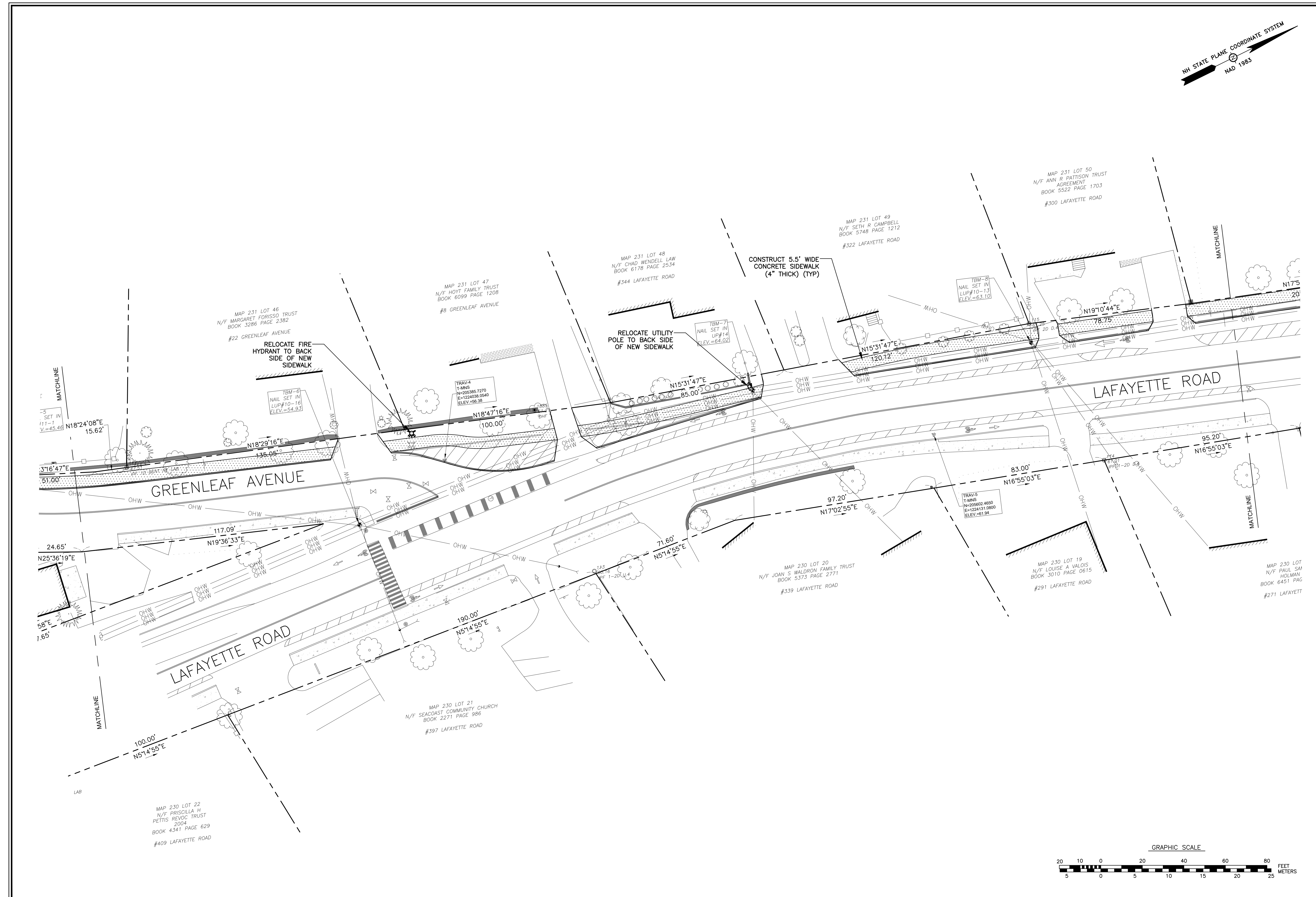
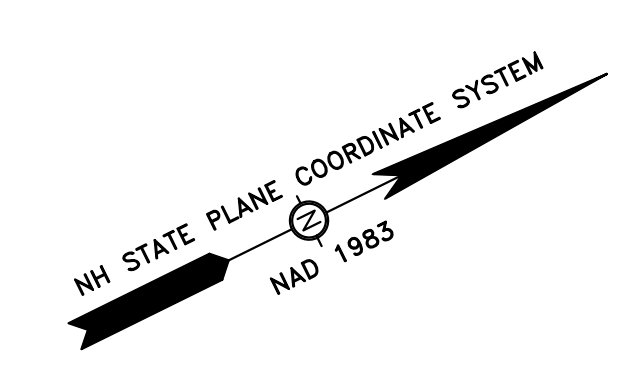


● 2020 ● 2021 ● 2022 ● 2023 ● 2024

Month	2024
February	0
March	0
April	0
Total	0



● 2020 ● 2021 ● 2022 ● 2023 ● 2024



PROJECT: GREENLEAF AVENUE SIDEWALKS	DATE: MAY 2024	SHEET: C-102
	SCALE: AS SHOWN	
TITLE: SIDEWALK LAYOUT	PROJ. NO.: 7253	APVD BY: MRB
	APVD BY: MRB	
DEPARTMENT OF PUBLIC WORKS CITY OF PORTSMOUTH, NH 680 FEVERLY HILL ROAD 603-427-1530		REVISIONS NO. NO. DATE B A 05/30/24 A A 05/22/24

**New Crosswalks
and RRFBs at
Barberry Lane
and WBBX Road**

Rail Trail



NH STATE PLANE COORDINATE SYSTEM
NAD 1983

BARBERRY LANE

#1137

RUTLAND STREET

ISLINGTON STREET

NEW 5.5'W
CONCRETE
SIDEWALK

REMOVE EXISTING
ISLAND & UTILITY POLE
(COORD. w/COMCAST)

NEW SOLAR
RRFB
(TYP OF 2)

CONCRETE SIDEWALK
TIP-UP TO MATCH
EXISTING (7.5% MAX.
RUNNING SLOPE) (TYP)

FLAT (<2.0%) CONCRETE
LANDING IN SIDEWALK

#1191

#1180

#1200

NOTES:

1. DETECTABLE WARNING SHALL BE 5'x2' CAST IRON TRUNCATE DOME TILES CONFORMING TO ADA STANDARDS.
2. PAVEMENT MARKINGS SHALL BE 12" WIDE THERMOPLASTIC AT CROSSWALK

REFERENCES:	
SPEC SECTION:	
SPEC SECTION:	
SPEC SECTION:	
DETAIL:	
DETAIL:	

DEPARTMENT OF
PUBLIC WORKS
CITY OF PORTSMOUTH, NH
680 PEVERLY HILL ROAD
603-427-1690



DATE:	05/30/2024
SCALE:	1:10
PROJ. NO.:	N/A
APVD BY:	[XXX]

PROJECT:
2023 CITYWIDE SIDEWALKS
OUTER ISLINGTON ST

TITLE:
BARBERRY LANE CROSSING

SHEET:
SK-002



18' bike corral in
Prescott Park

